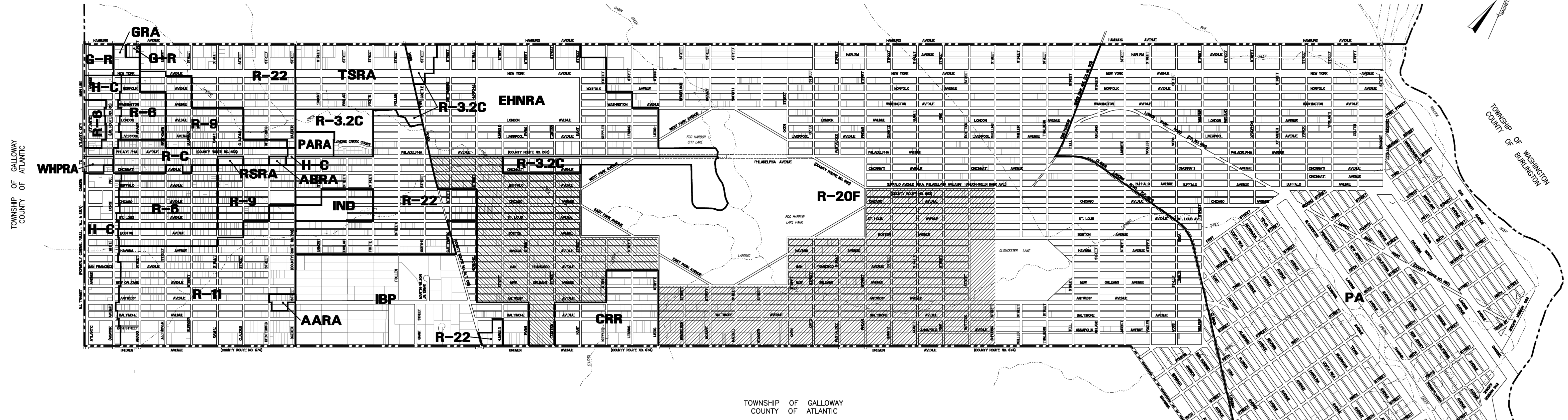
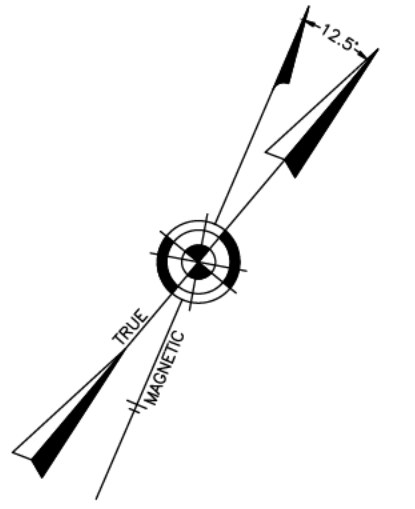


REVISIONS		
11-20-09	EDWARD J. WALBERG	0544400
3-09-10	EDWARD J. WALBERG	0544400
5-10-10	EDWARD J. WALBERG	0544400
3-13-14	EDWARD J. WALBERG	0544400
12-05-16	EDWARD J. WALBERG	0544400
12-18-17	EDWARD J. WALBERG	0544400
11-13-18	EDWARD J. WALBERG	0544400

TOWNSHIP OF MULICA
COUNTY OF ATLANTIC



TOWNSHIP OF GALLOWAY
COUNTY OF ATLANTIC

LEGEND

- PA** - PRESERVATION AREA
- R-20F** - FOREST RESIDENTIAL
- R-3.2C** - SINGLE FAMILY RESIDENTIAL
- R-22** - SINGLE FAMILY RESIDENTIAL
- R-11** - SINGLE FAMILY RESIDENTIAL
- R-9** - SINGLE FAMILY RESIDENTIAL
- R-8** - SINGLE FAMILY RESIDENTIAL
- G-R** - GATEWAY RESIDENTIAL
- R-C** - RETAIL COMMERCIAL
- H-C** - HIGHWAY COMMERCIAL
- CCR** - COMMERCIAL RESORT RECREATION
- IBP** - INDUSTRIAL BUSINESS PARK
- IND** - INDUSTRIAL
- GRA** - GATEWAY REHABILITATION AREA
- EHNRA** - EGG HARBOR NORTH REHABILITATION AREA
- RSRA** - RITTENBERG SCHOOL REHABILITATION AREA
- PARA** - PHILADELPHIA AVENUE REHABILITATION AREA
- WHPRA** - WHITE HORSE PIKE REHABILITATION AREA
- AARA** - ANTWERP AVENUE REHABILITATION AREA
- ABRA** - AMBULANCE BUILDING REHABILITATION AREA
- TSRA** - TOWER SITE REHABILITATION AREA
- PRIMARY CONSERVATION AREA
- SECONDARY CONSERVATION AREA
- ZONING BOUNDARY LINE
- MUNICIPAL BOUNDARY
- ARTIFICIAL-BLOCK-LIMIT-LINE
- LOT LINE
- WATERWAY LINES

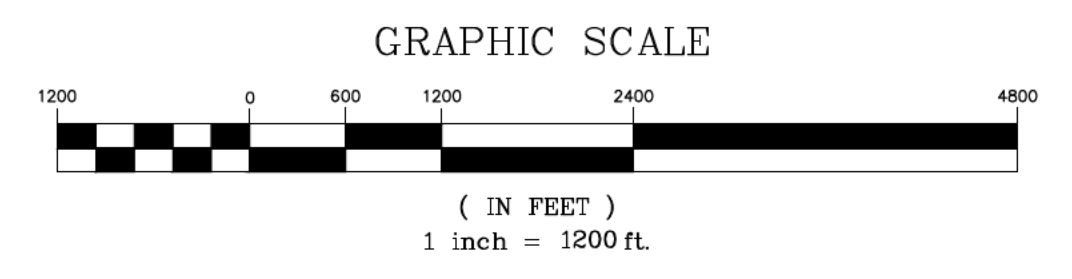
ZONING MAP
CITY OF EGG HARBOR

ATLANTIC COUNTY NEW JERSEY
SCALE: 1" = 1200' DATE: 10-21-2006
LAST REVISED: 11-13-2018

EDWARD J. WALBERG NJ PROFESSIONAL PLANNER LIC. NO. 0544400

REMINGTON, VERNICK & WALBERG ENGINEERS
24 GA 28048700
645 N. MAIN STREET, PLEASANTVILLE, NJ 08232
(609) 645-7100, FAX (609) 645-7076
WEB SITE ADDRESS: WWW.RVE.COM

DATE:
EDWARD J. WALBERG
NJ PROFESSIONAL PLANNER LIC. No. 0544400



GRAPHIC SCALE

(IN FEET)
1 inch = 1200 ft.